



CITTA' DI VIZZINI

PROVINCIA DI CATANIA

# PIANO REGOLATORE GENERALE

(L. R. n. 71 del 27/12/1978 e s.m.i.)



AMBITO TERRITORIALE

CENTRO URBANO



**B** PIANIFICAZIONE TERRITORIALE

PARAMETRI URBANISTICI

DELLE ZONE "B"

DATA: Settembre 2006  
Revisione: Settembre 2007

RAPPORTO:

1:2000

TAVOLA

# B<sub>5</sub>

- prof. arch. Giuseppe Fera -  
- dott. arch. Marco Aurelio Sinatra -

Adeguamento al D.D.G. n°308/DRU del 05.11.2013

PROGETTISTA:

-Prof. arch. Giuseppe Fera -

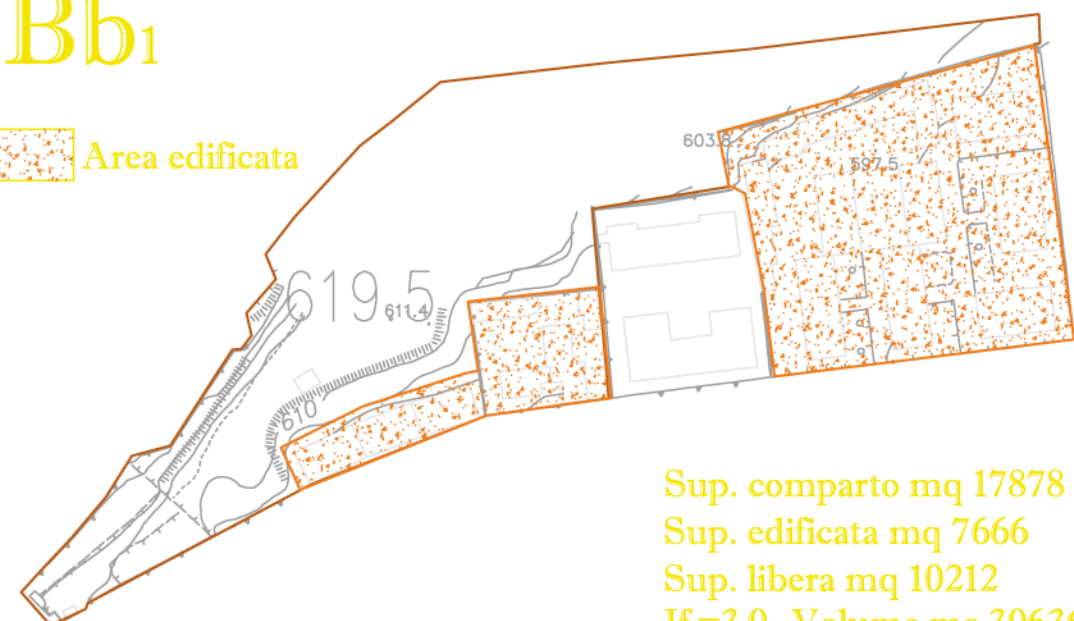
DATA: Novembre 2013

# COMPARTI ZONE B

## ZONE Bb e Bc

### Bb<sub>1</sub>

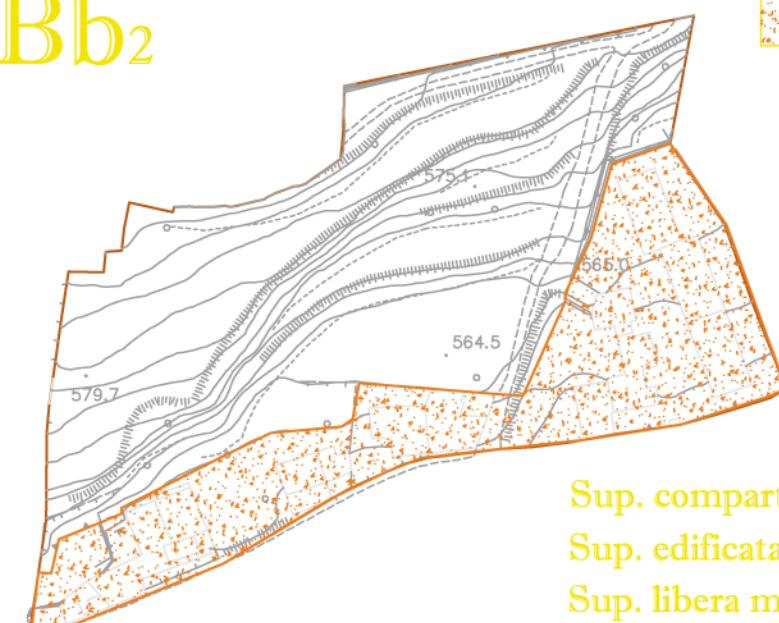
Area edificata



Sup. comparto mq 17878  
Sup. edificata mq 7666  
Sup. libera mq 10212  
If=3,0 Volume mc 30636

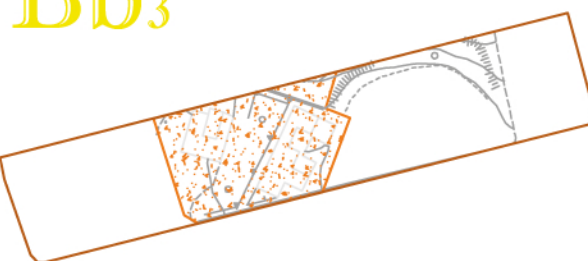
### Bb<sub>2</sub>

Area edificata



Sup. comparto mq 17821  
Sup. edificata mq 6262  
Sup. libera mq 11599  
If=3,0 Volume mc 34677

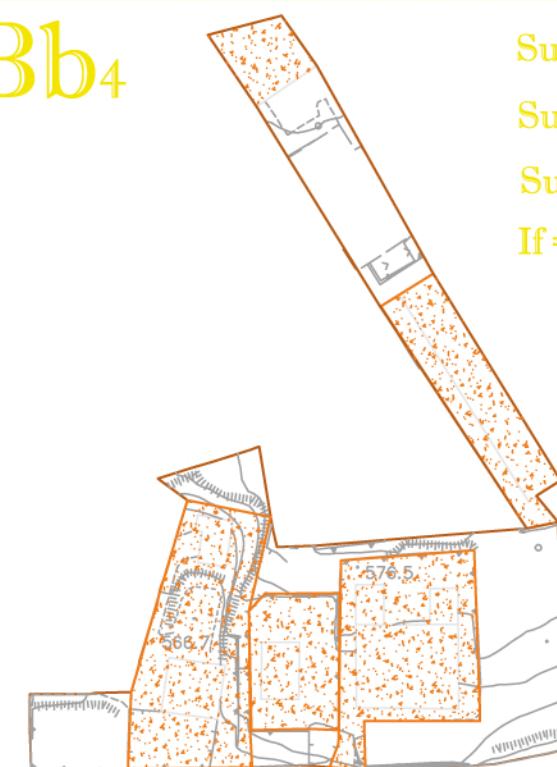
### Bb<sub>3</sub>



Sup. comparto mq 4613  
Sup. edificata mq 1312  
Sup. libera mq 3301  
If=3,0 Volume mc 9903

Area edificata

### Bb<sub>4</sub>



Sup. comparto mq 2536  
Sup. edificata mq 1426  
Sup. libera mq 1110  
If=3,0 Volume mc 3330

Area edificata

Sup. comparto mq 7738  
Sup. edificata mq 4437  
Sup. libera mq 3301  
If=2,0 Volume mc 6602

### Bc<sub>2</sub>

Area edificata

### Bb<sub>5</sub>



Sup. comparto mq 360  
Sup. edificata mq 85  
Sup. libera mq 275  
If=3,0 Volume mc 825

Area edificata

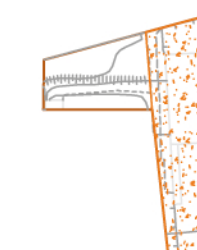
### Bc<sub>1</sub>



Sup. comparto mq 3880  
Sup. edificata mq 1713  
Sup. libera mq 2167  
If=2,0 Volume mc 4334

Area edificata

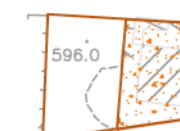
### Bc<sub>3</sub>



Sup. comparto mq 1513  
Sup. edificata mq 1043  
Sup. libera mq 470  
If=2,0 Volume mc 940

Area edificata

### Bb<sub>6</sub>



Sup. comparto mq 1190  
Sup. edificata mq 576  
Sup. libera mq 614  
If=3,0 Volume mc 1542

Area edificata